

PLS-CADD Drawing

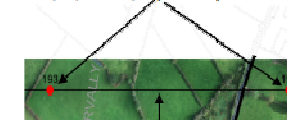


50.0 m Horiz. Scale

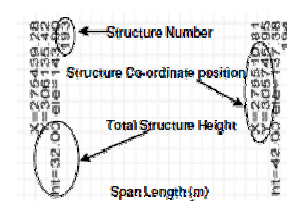
5.0 m Vert. Scale

Drawing Key

Structure Location (Plan View)



Existing Line Route (Plan View)

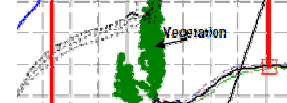


Span Length (m)

155

Conductor at Design Sag

7m Electrical Ground Clearance Distance



Structure Location (Profile View)



Ground Profile Survey feature (Road)

Notes:
 Figured Dimensions only to be taken from this drawing.
 All levels relate to Ordnance Survey Datum at Malin Head

Ordnance Survey Ireland Licence No. EN 0023715-19
 Copyright Ordnance Survey Ireland Government of Ireland.

COPYRIGHT © INTERNATIONAL LIMITED

All rights reserved. No part of this work may be modified or reproduced or copied in any form or by means - graphic, electronic or mechanical, including photocopying, recording, taping or information and retrieval system, or used for any purpose other than its designated purpose, without the written permission of ESB International limited.



ESB International
 18/21 Stephen Court, St Stephen's Green, Dublin 2
 Tel: 353 1 703 8000 Email: marketing@esb.ie Web: www.esb.ie
 ESB International is a trading name of ESB Engineering & Facility Management Ltd
 Registered Office: as above Registered in Ireland No. 155249

PURPOSE OF ISSUE:
 Preliminary unless indicated

- For Information Planning
 Client Approval Revised
 ESB Legal Services Tender
 Construction As-Built Drawing

CLIENT:

EirGrid

PROJECT:

North South 400 kV
 Interconnection
 Development

DRAWING TITLE:

Lisdrum-Louth 110 kV
 Structures 55-57
 Proposed Modifications

DRAWN:

JD

PRODUCED:

JD

VERIFIED:

NL

APPROVED:

BG

APP DATE:

May 15

CLIENT REF:

MT-010-002

No. of Sheets:

1/1

SIZE:

A3

SCALE:

V: 1:500
 H: 1:5,000

DRAWING NUMBER:

PG687 - D141 - 160 - 002- 001

SHEET REV